RNAV (GPS) RWY 15
BIGFORK MUNI (FOZ)

WAAS CH 78126 W15A	APP CRS 149°	Rwy ldg 3998 TDZE 1351 Apt Elev 1351

RNP APCH.

Rwy 15 helicopter visibility reduction below ¾ SM NA.

MISSED APPROACH: Climb to 4000 direct FOLIM and hold, continue climb-in-hold to 4000.

AWOS-3PT	MINNEAPOLIS CENTER	CTAF
118.025	127.9 281.45	122.9 L

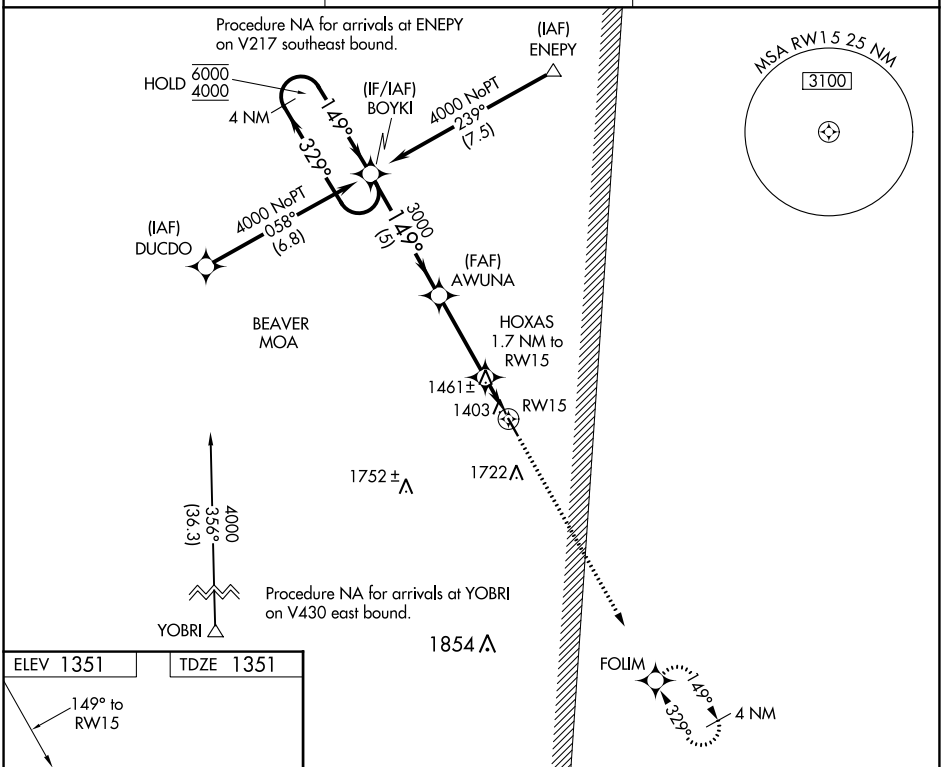

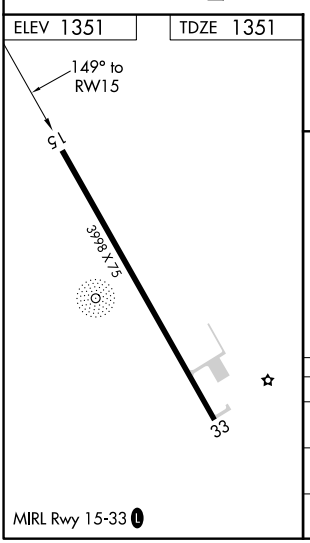

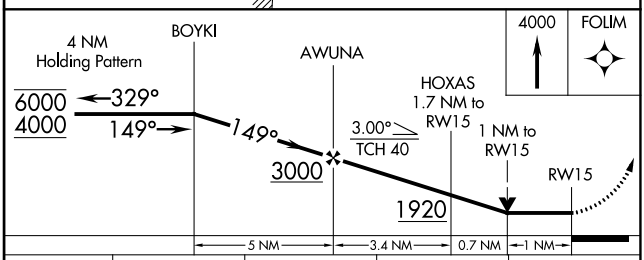

CATEGORY	A	B	C	D
LP MDA	1720-1	369 (400-1)	NA	
LNAV MDA	1740-1	389 (400-1)	NA	
CIRCLING	1780-1 429 (500-1)	2040-1 689 (700-1)	NA	

MIRL Rwy 15-33 L

NC-1, 16 MAY 2024 to 13 JUN 2024
NC-1, 16 MAY 2024 to 13 JUN 2024