WAAS CH 82526 W18A	APP CRS 178°	Rwy ldg 4335 TDZE 452 Apt Elev 452

RNAV (GPS) RWY 18
LEXINGTON COUNTY (6JØ)

RNP APCH.

Baro-VNAV NA. Rwy 18 helicopter visibility reduction below ¾ SM NA. Use Columbia Metro altimeter setting; when not received use Jim Hamilton L B Owens altimeter setting and increase all DA 19 feet, all MDA 20 feet and increase LPV and LNAV/VNAV all Cats visibility ⅛ mile.

MISSED APPROACH: Climb to 2700 direct ZIDBI and hold.

CAE ASOS	COLUMBIA APP CON	UNICOM
120.15	124.15 338.2	123.0 (CTAF) L

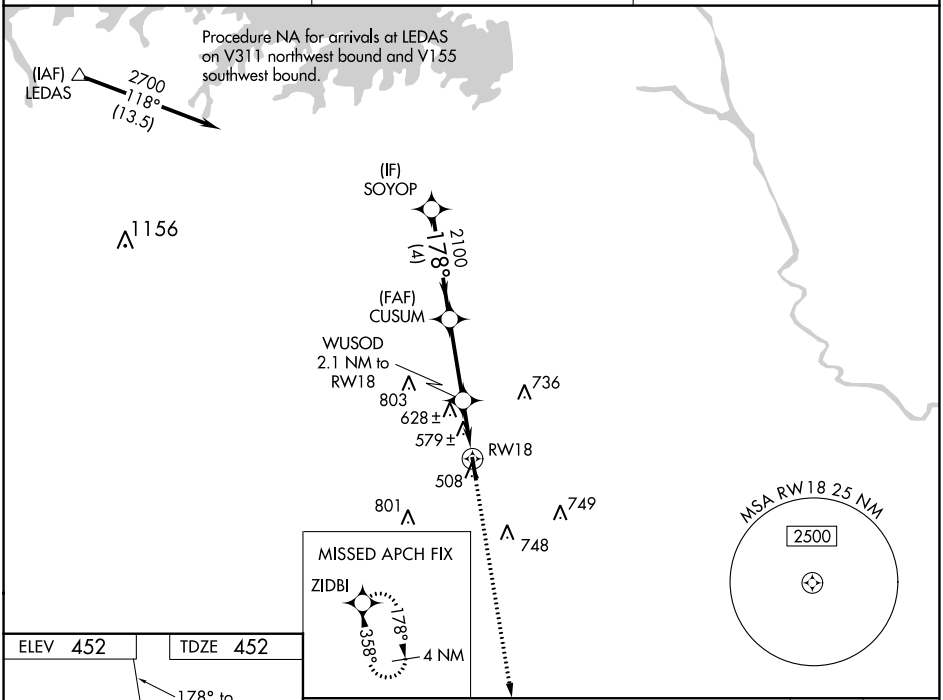

ELEV 452 | TDZE 452

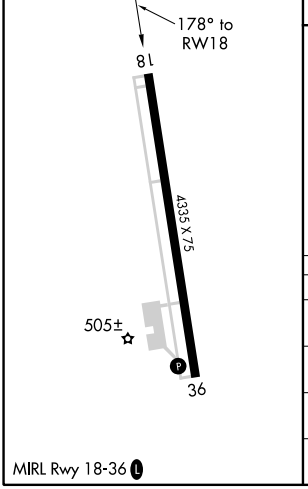

MIRL Rwy 18-36 L

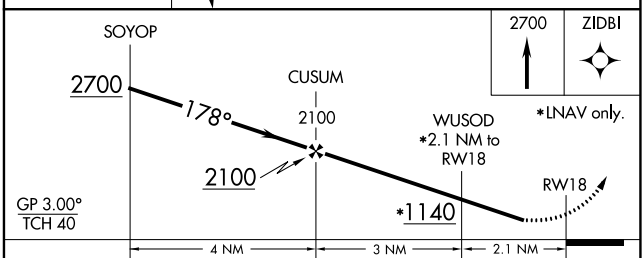

CATEGORY	A	B	C	D
LPV DA	757-1 305 (400-1)		NA	
LNAV/VNAV DA	797-1⅛ 345 (400-1⅛)		NA	
LNAV MDA	940-1 488 (500-1)		NA	
CIRCLING	980-1 528 (600-1)	1060-1 608 (700-1)	NA	

SE-2, 16 MAY 2024 to 13 JUN 2024