APP CRS	Rwy ldg	5014
210°	TDZE	69
	Apt Elev	76

RNAV (GPS) RWY 21
BROOKSVILLE-TAMPA BAY RGNL (BKV)

RNP APCH.

When local altimeter setting not received, use Tampa Intl altimeter setting and increase all MDA 80 feet and increase LNAV Cat C and Circling Cats C and D visibility ¼ mile.

MISSED APPROACH: Climb to 2000 direct MUCRO and hold.

ASOS	TAMPA APP CON		BROOKSVILLE TOWER ★	GND CON	CLNC DEL	UNICOM
134.725	125.3	316.05	118.55 (CTAF) L	121.4	119.125	123.0

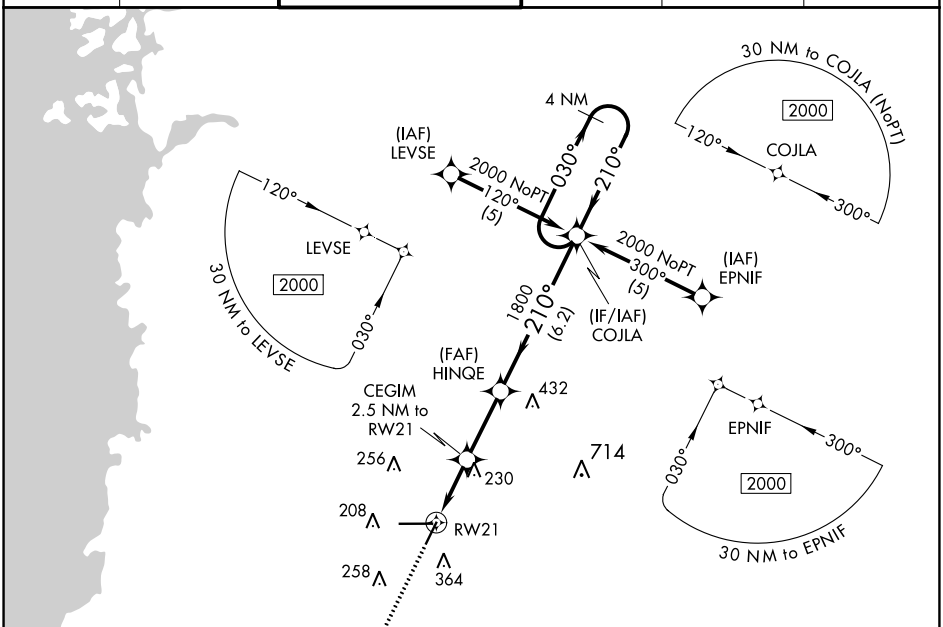

ELEV 76	TDZE 69

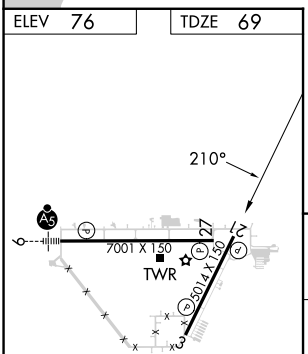

MIRL Rwys 3-21 and 9-27 L

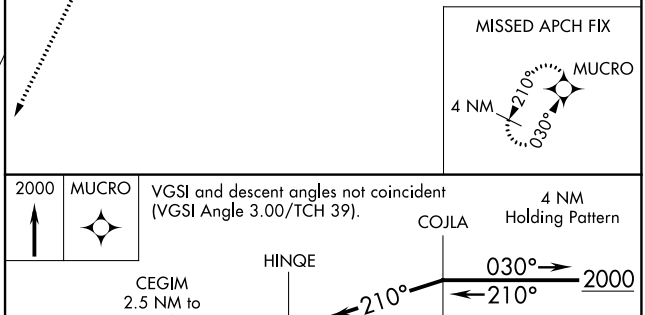

CATEGORY	A	B	C	D
LNAV MDA	500-1 431 (500-1)		500-1¼ 431 (500-1¼)	500-1½ 431 (500-1½)

SE-3, 16 MAY 2024 to 13 JUN 2024