WAAS CH 82509 W21A	APP CRS 211°	Rwy ldg 4200 TDZE 823 Apt Elev 823

RNAV (GPS) RWY 21
EAGLE CREEK AIRPARK (EYE)

RNP APCH - GPS.

Rwy 21 helicopter visibility reduction below ¾ SM NA. Baro-VNAV and VDP NA when using Indianapolis Intl altimeter setting. For uncompensated Baro-VNAV systems, LNAV/VNAV NA below 0°C or above 54°C. Inop table does not apply. When local altimeter setting not received, use Indianapolis Intl altimeter setting and increase all MDAs 20 feet.

MALS

MISSED APPROACH: Climbing right turn to 2900 direct ANTTI and hold.

ASOS	INDIANAPOLIS APP CON	CLNC DEL	UNICOM
121.575	119.05 317.8	128.6	122.8 (CTAF) L

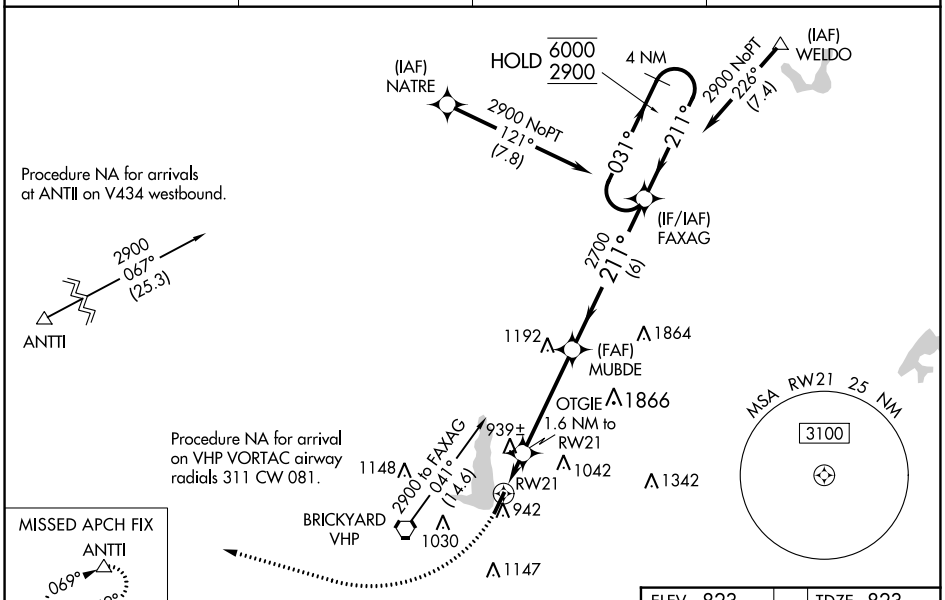

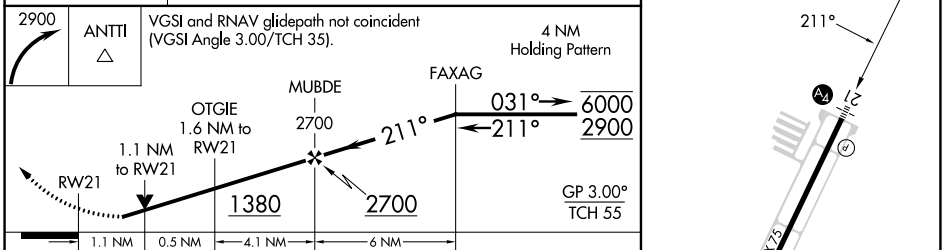

CATEGORY	A	B	C	D
LPV DA	1091-1 268 (300-1)			NA
LNAV/VNAV DA	1076-1 253 (300-1)			NA
LNAV MDA	1200-1 377 (400-1)			NA
C CIRCLING	1320-1 497 (500-1)		1500-2 677 (700-2)	NA

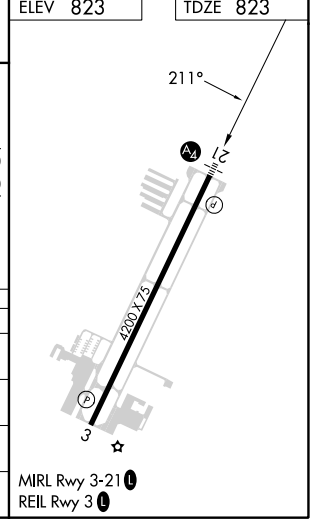

EC-2, 16 MAY 2024 to 13 JUN 2024