ILS or LOC RWY 13
CORPUS CHRISTI INTL (CRP)

LOC/DME I-CRP	APP CRS	Rwy ldg	7510
110.3	132°	TDZE	46
Chan 40		Apt Elev	46

Autopilot coupled approach NA below 260.
For inop ALS, increase S-ILS 13 Cat E visibility to RVR 4000 and S-LOC 13 Cats C, D, and E visibility to RVR 5500.
*RVR 1800 authorized with use of FD or AP or HUD to DA.

MALSR

MISSED APPROACH: Climb to 500 then climbing right turn to 2000 on heading 132° and CRP VORTAC R-169 to SOLON INT/CRP VORTAC 28 DME and hold.

ATIS	CORPUS APP CON	CORPUS TOWER	GND CON	CLNC DEL
126.8	120.9 348.725	119.4 257.8	121.9 269.15	118.55

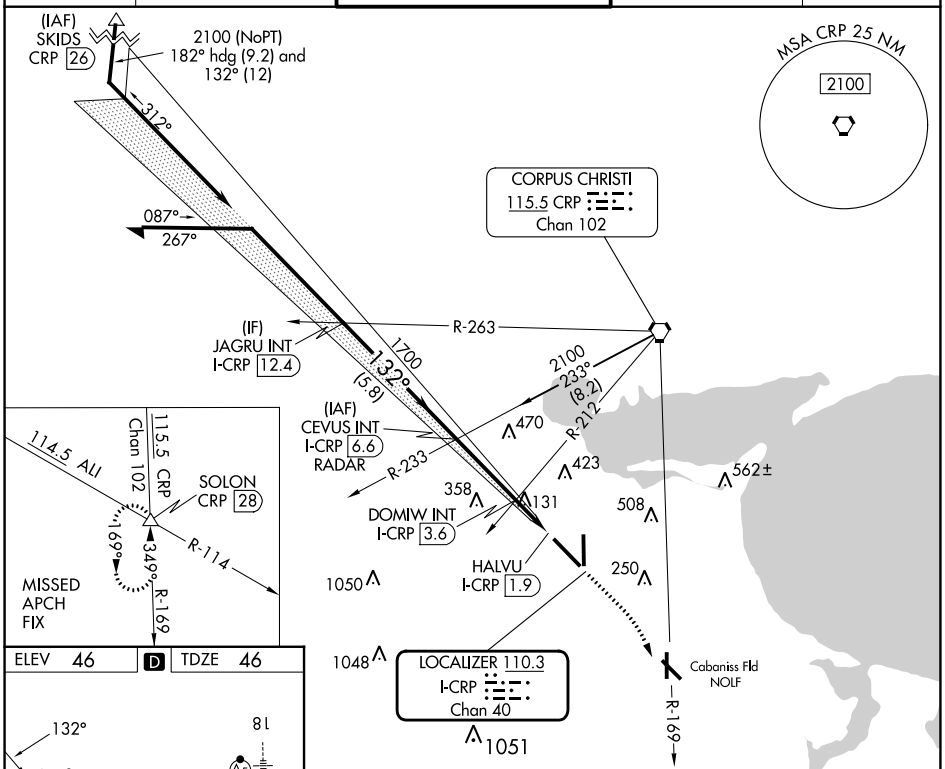

ELEV	46	D	TDZE	46

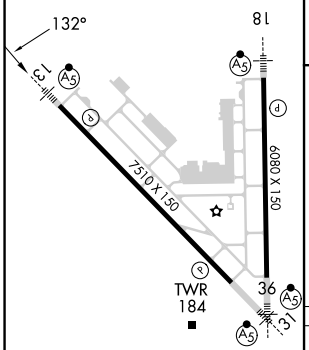

HIRL Rwys 13-31 and 18-36

FAF to MAP 4.7 NM					
Knots	60	90	120	150	180
Min:Sec	4:42	3:08	2:21	1:53	1:34

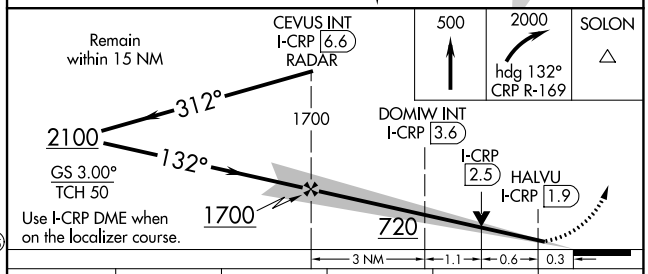

CATEGORY	A	B	C	D	E
S-ILS 13*	246/24 200 (200-½)				
S-LOC 13	400/24 354 (400-½)		400/30 354 (400-⅝)		
C CIRCLING	500-1 454 (500-1)	780-1 734 (800-1)	820-2¼ 774 (800-2¼)	820-2½ 774 (800-2½)	820-2¾ 774 (800-2¾)

SC-3, 16 MAY 2024 to 13 JUN 2024
SC-3, 16 MAY 2024 to 13 JUN 2024