| APP CRS | Rwy ldg | 11640 |
|---|---|---|
| 096° | TDZE | 883 |
| | Apt Elev | 896 |

# RNAV (RNP) Z RWY 9
## CINCINNATI/NORTHERN KENTUCKY INTL (CVG)

RNP AR APCH - GPS.

For uncompensated Baro-VNAV systems, procedure NA below -17°C or above 54°C. For inop ALS, increase RNP 0.30 visibility to RVR 5500.

MALSR

MISSED APPROACH: Climb to 3000 on track 096° to BLOCK and track 136° to CALIF and hold.

| D-ATIS ARR | D-ATIS DEP | CINCINNATI APP CON | CINCINNATI TOWER | GND CON | CLNC DEL | CPDLC |
|---|---|---|---|---|---|---|
| 134.375 | 135.3 | 119.7 363.15 (090°-269°)<br>123.875 363.15 (270°-089°) | 118.975 360.85 (RWY 18L/36R)<br>118.3 (RWYS 18C/36C, 09/27)<br>133.325 (RWY 18R/36L) | 121.7 | 127.175 | |

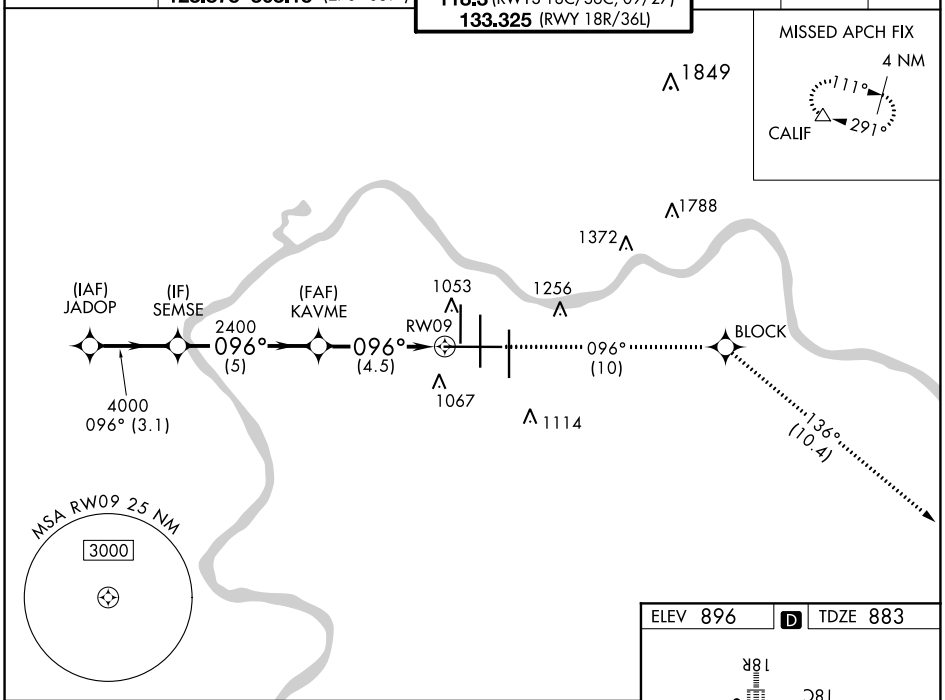





| CATEGORY | A | B | C | D |
|---|---|---|---|---|
| RNP 0.30 DA | 1233/30 350 (400-⅝) | | | |

**AUTHORIZATION REQUIRED**

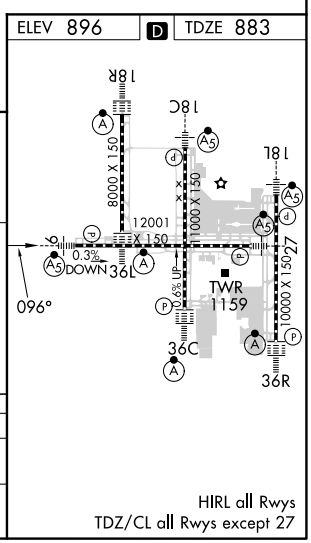


HIRL all Rwys
TDZ/CL all Rwys except 27

SE-1, 16 MAY 2024 to 13 JUN 2024

SE-1, 16 MAY 2024 to 13 JUN 2024