WAAS Ch 93520 W02A	APP CRS 016°	Rwy ldg 6500 TDZE 679 Apt Elev 679

RNAV (GPS) RWY 2
LEWIS UNIVERSITY (LOT)

For uncompensated Baro-VNAV systems, LNAV/VNAV NA below -16°C (4°F) or above 47°C (116°F).
DME/DME RNP-0.3 NA.

MISSED APPROACH: Climb to 2500 direct ALASE and right turn on track 116° to BOJAK and hold.

D-ATIS	CHICAGO APP CON	LEWIS TOWER ★	GND CON
126.675	119.35 354.075	134.8 (CTAF) L	120.425

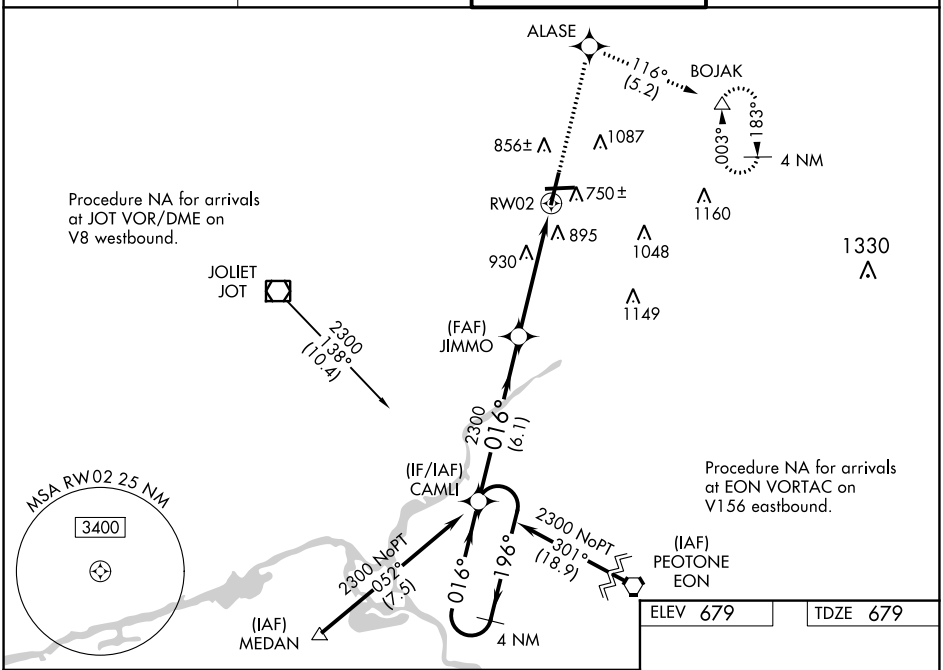

ELEV 679	TDZE 679

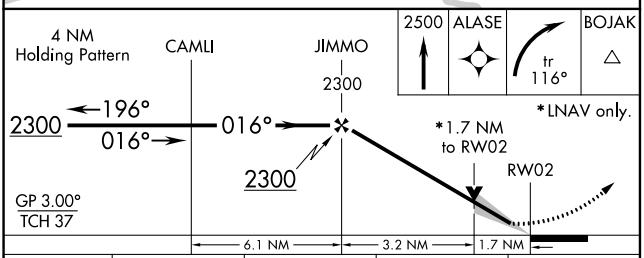

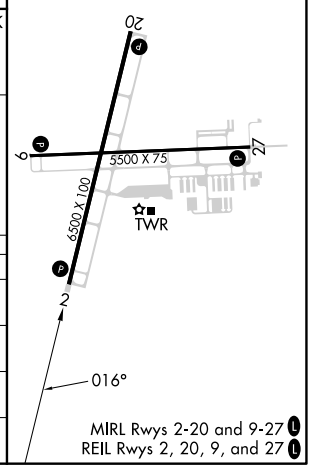

MIRL Rwys 2-20 and 9-27 L
REIL Rwys 2, 20, 9, and 27 L

CATEGORY	A	B	C	D
LPV DA	879-¾ 200 (200-¾)			
LNAV/VNAV DA	1256-2 577 (600-2)			
LNAV MDA	1240-1 561 (600-1)		1240-1½ 561 (600-1½)	1240-1¾ 561 (600-1¾)
CIRCLING	1260-1 581 (600-1)	1440-1 761 (800-1)	1440-2¼ 761 (800-2¼)	1460-2½ 781 (800-2½)

EC-3, 16 MAY 2024 to 13 JUN 2024