RNAV (GPS) RWY 35
BARNWELL RGNL (BNL)

APP CRS	Rwy ldg	5119
345°	TDZE	246
	Apt Elev	246

DME/DME RNP-0.3 NA. Visibility reduction by helicopters NA. When local altimeter setting not received, use Augusta Rgnl at Bush Fld altimeter setting and increase all MDAs 100 feet and increase LNAV Cat C/D visibilities ¼ mile, Circling Cat C visibility ¼ mile and Cat D visibility ½ mile. VDP NA when using Augusta Rgnl at Bush Fld altimeter setting.

NA

MISSED APPROACH: Climb to 2200 direct FATSU and hold.

AWOS-3	JACKSONVILLE CENTER	GCO	UNICOM
119.775	132.925 363.2	121.725	122.8 (CTAF) L

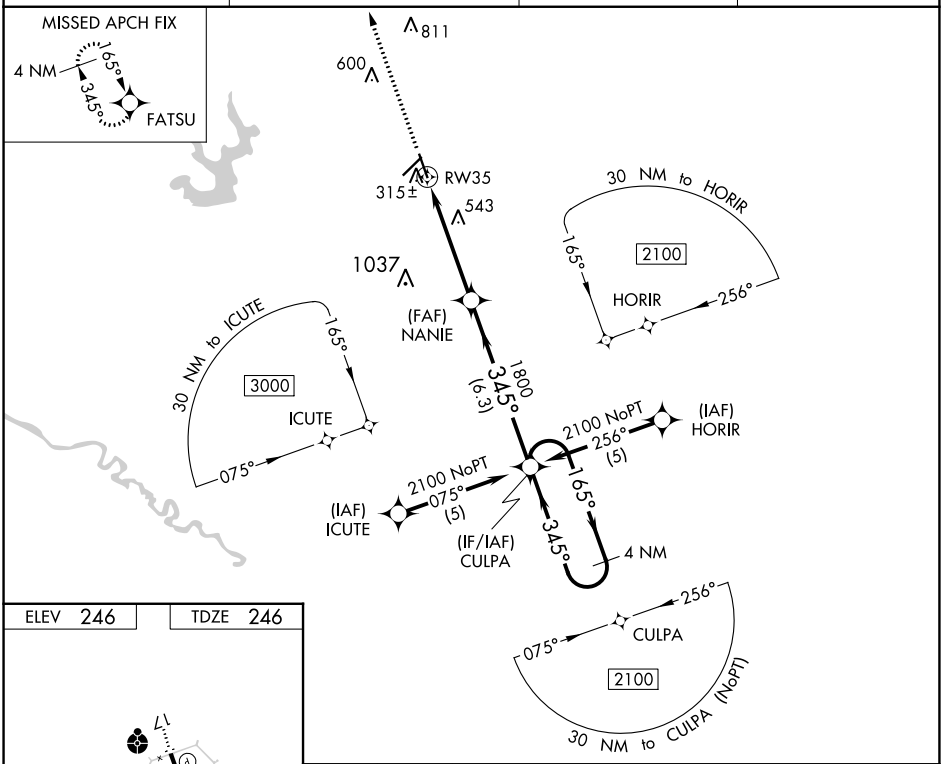

ELEV 246 TDZE 246

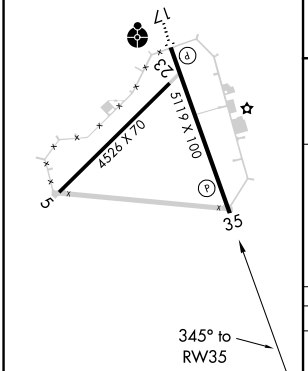

REIL Rwy 17
MIRL Rwy 17-35 L

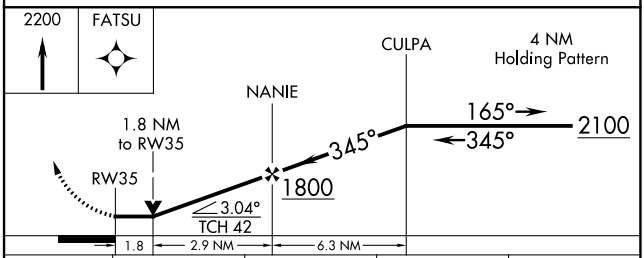

CATEGORY	A	B	C	D
LNAV MDA	860-1 614 (700-1)		860-1¾ 614 (700-1¾)	860-2 614 (700-2)
CIRCLING	860-1 614 (700-1)		900-1¾ 654 (700-1¾)	900-2 654 (700-2)

SE-2, 16 MAY 2024 to 13 JUN 2024