ILS or LOC RWY 21
VERMILION RGNL (DNV)

LOC I-DNV	APP CRS	Rwy ldg	6006
108.5	209°	TDZE	697
		Apt Elev	697

ADF required.

NA

Circling NA to Rwys 12 and 30.

MALSR

MISSED APPROACH: Climb to 1400 then climbing right turn to 2600 direct JULIP LOM and hold, continue climb-in-hold to 2600.

AWOS-3	CHAMPAIGN APP CON ★	CLNC DEL	UNICOM
119.275	121.35 285.65	121.7	122.7 (CTAF) L

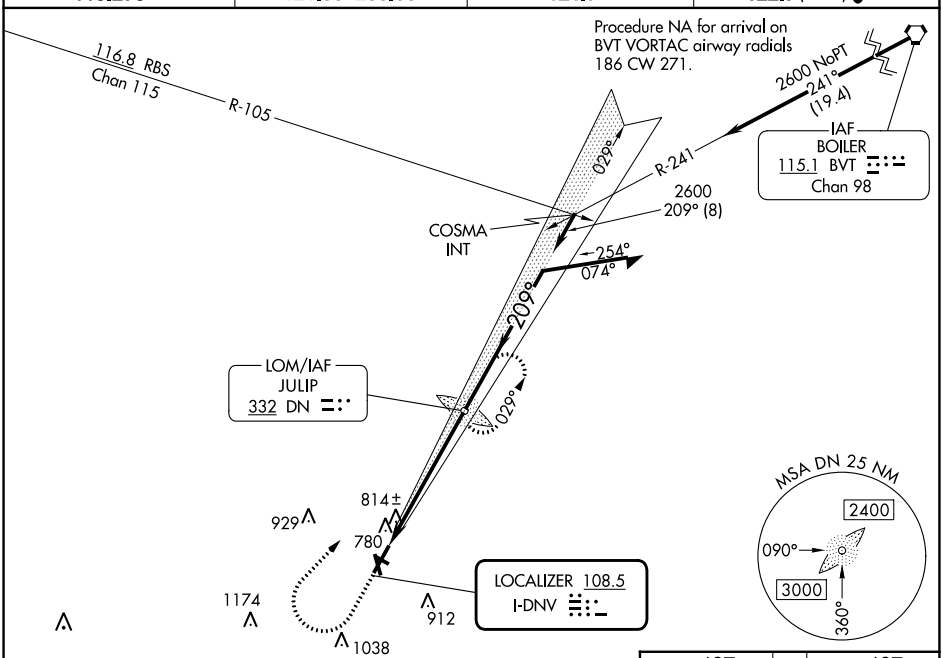

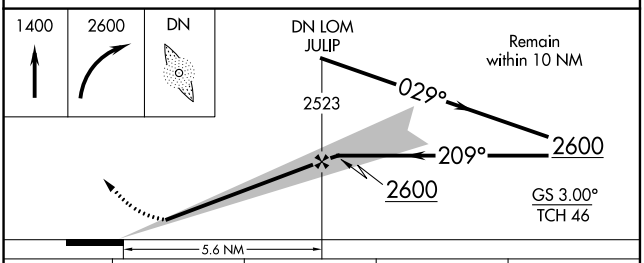

ELEV 697 | TDZE 697

HIRL Rwy 3-21 L
MIRL Rwy 16-34 L
REIL Rwys 16 and 34 L

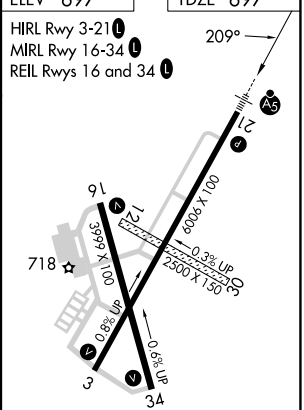

CATEGORY	A	B	C	D
S-ILS 21	897-½ 200 (200-½)			
S-LOC 21	1080-½ 383 (400-½)		1080-⅝ 383 (400-⅝)	
CIRCLING	1160-1 463 (500-1)		1240-1½ 543 (600-1½)	1340-2 643 (700-2)

FAF to MAP 5.6 NM

Knots	60	90	120	150	180
Min:Sec	5:36	3:44	2:48	2:14	1:52