APP CRS	Rwy ldg	10200
078°	TDZE	936
	Apt Elev	944

RNAV (RNP) Z RWY 8R
ONTARIO INTL (ONT)

NA For uncompensated Baro-VNAV systems, procedure NA below 2°C (36°F) or above 54°C (130°F).

MISSED APPROACH: Climb to 5300 on track 078° to HOYQU and on track 165° to DLIUS and hold, continue climb-in-hold to 5300.

D-ATIS	SOCAL APP CON	ONTARIO TOWER	GND CON	CLNC DEL	CPDLC
124.25	127.0 318.2	120.6 360.775	121.9 257.8	132.9	

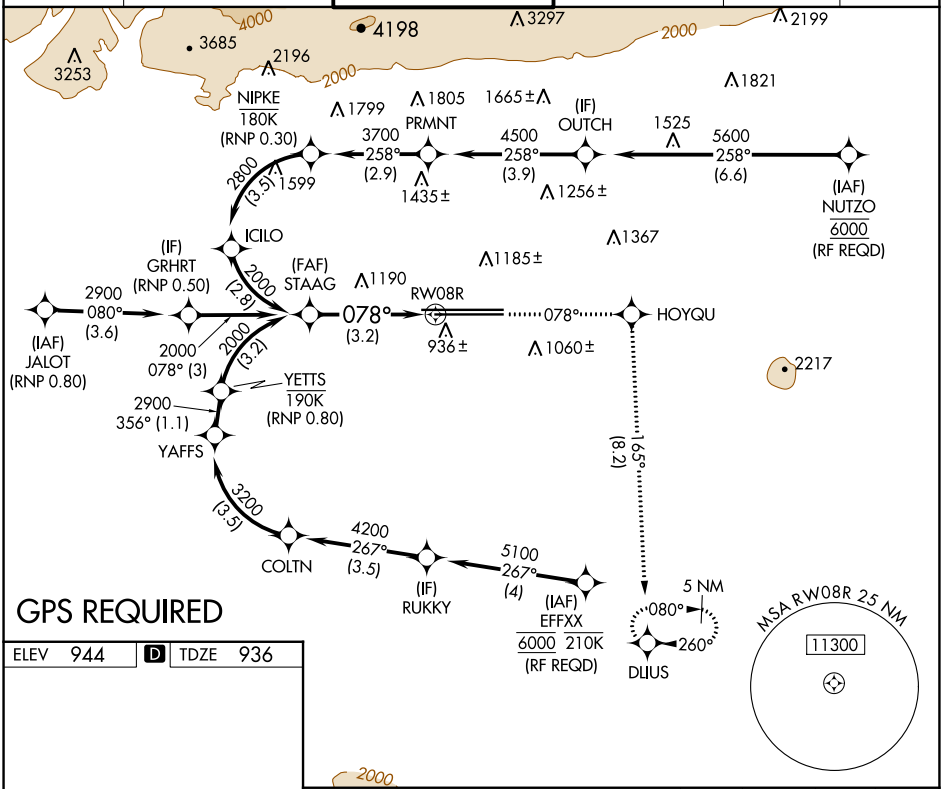

GPS REQUIRED

ELEV 944 | D | TDZE 936

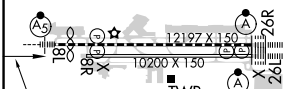

TDZ/CL Rwys 8L, 26R and 26L
HIRL Rwys 8L-26R and 8R-26L

VGSI and RNAV glidepath not coincident (VGSI Angle 3.00/TCH 65).

5300 tr 078°	HOYQU	tr 165°	DLIUS

See planview for multiple IF locations.

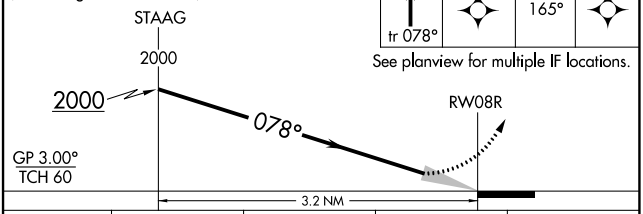

CATEGORY	A	B	C	D
RNP 0.30 DA	1342-1⅜ 406 (400-1⅜)			

AUTHORIZATION REQUIRED

SW-3, 16 MAY 2024 to 13 JUN 2024
SW-3, 16 MAY 2024 to 13 JUN 2024