APP CRS	Rwy ldg	8000
006°	TDZE	873
	Apt Elev	896

RNAV (RNP) Z RWY 36L
CINCINNATI/NORTHERN KENTUCKY INTL (CVG)

RNP AR APCH - GPS.

Simultaneous approach authorized. For uncompensated Baro-VNAV systems, procedure NA below -17°C or above 54°C.

ALSF-2

MISSED APPROACH: Climb to 3000 on track 006° to KRTHY and track 329° to BATHY and hold.

D-ATIS ARR	D-ATIS DEP	CINCINNATI APP CON	CINCINNATI TOWER	GND CON	CLNC DEL	CPDLC
134.375	135.3	119.7 363.15 (090°-269°) 123.875 363.15 (270°-089°)	118.975 360.85 (RWY 18L/36R) 118.3 (RWYS 18C/36C, 09/27) 133.325 (RWY 18R/36L)	121.7	127.175	

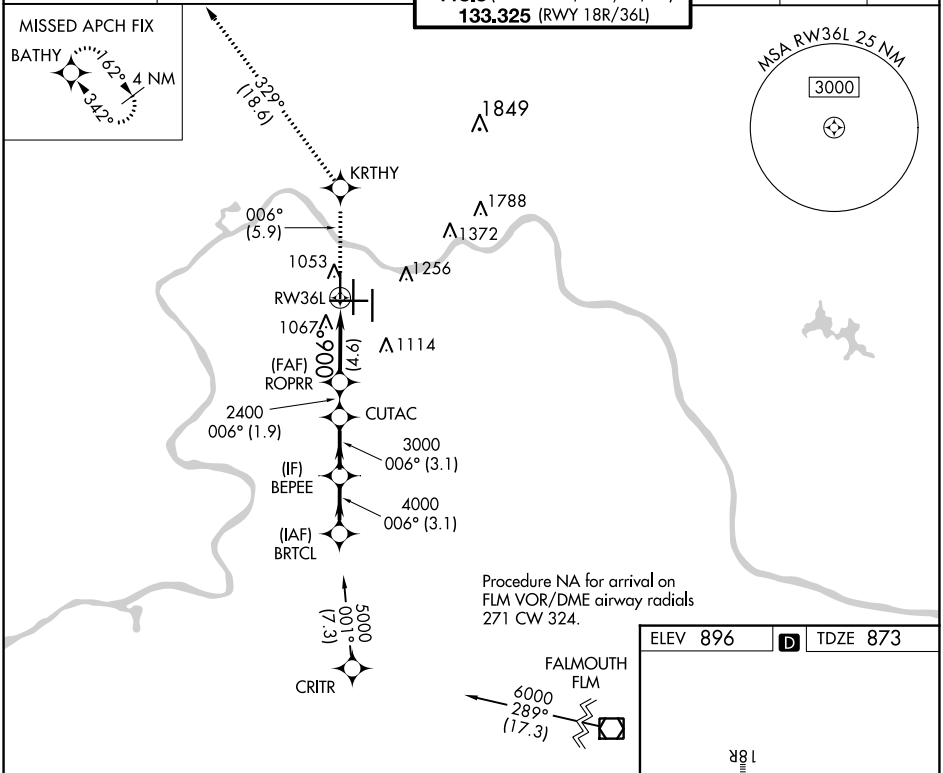

ELEV 896 D TDZE 873

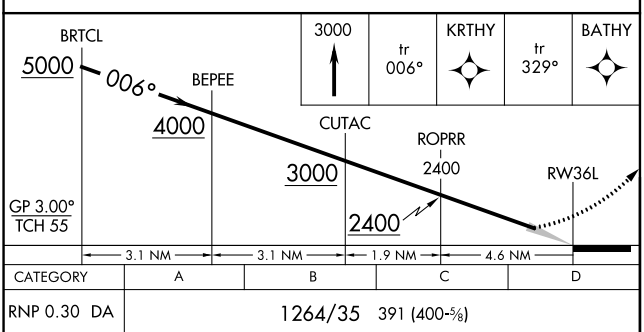

CATEGORY	A	B	C	D
RNP 0.30 DA	1264/35 391 (400-⅝)			

AUTHORIZATION REQUIRED

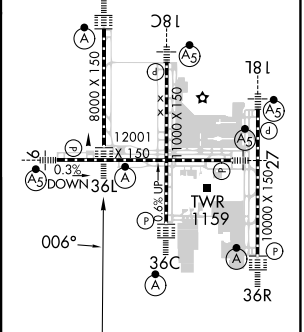

SE-1, 16 MAY 2024 to 13 JUN 2024
SE-1, 16 MAY 2024 to 13 JUN 2024