ILS or LOC RWY 22
THOMASVILLE RGNL (TVI)

LOC/DME I-TVI	APP CRS	Rwy ldg	5504
110.1	225°	TDZE	242
Chan 38		Apt Elev	264

ADF required. VDP NA with Valdosta altimeter setting. When local altimeter setting not received, use Valdosta altimeter setting and increase DA to 683 feet and all MDA 100 feet. Increase S-ILS 22 all Cats visibility ⅜ SM, increase S-LOC 22 and Circling Cats C/D visibility ¼ SM. For inop ALS, increase S-ILS 22 all Cats, and S-LOC 22 Cat D visibility to 1⅛ SM. For inop ALS when using Valdosta altimeter setting, increase S-ILS 22 all Cats visibility to 1½ SM and increase S-LOC 22 Cat D visibility to 1⅜ SM. Circling Rwy 4, 14, 32 NA at night.

MALSF

MISSED APPROACH: Climb to 900 then climbing left turn to 2000 direct GTP NDB and hold.

AWOS-3PT	VALDOSTA APP CON★	UNICOM
119.175	126.6 285.6	123.075 (CTAF) L

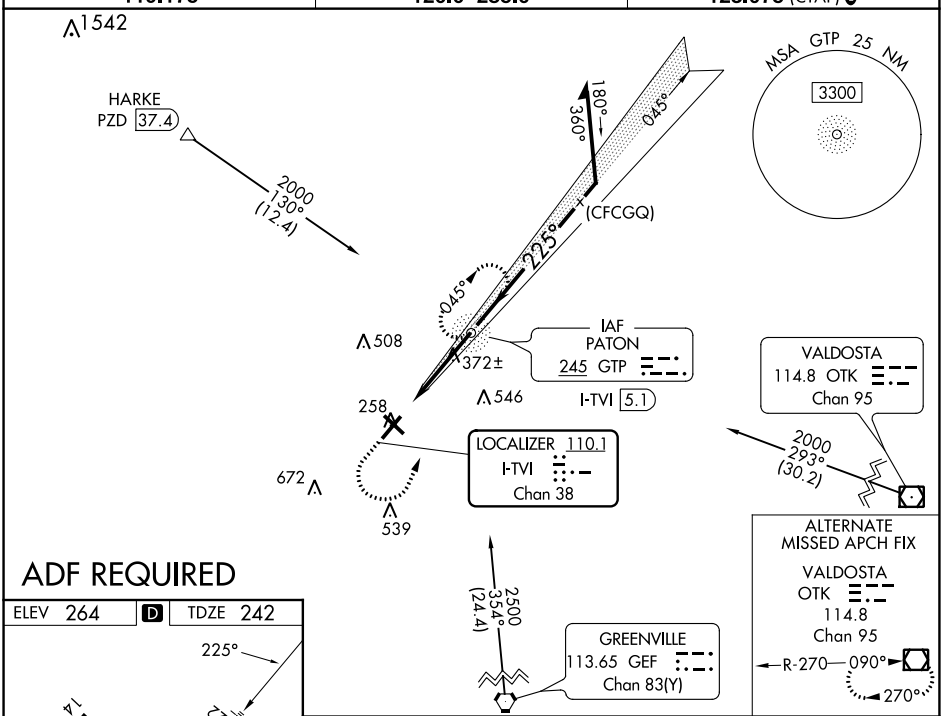

ADF REQUIRED

ELEV 264 | D | TDZE 242

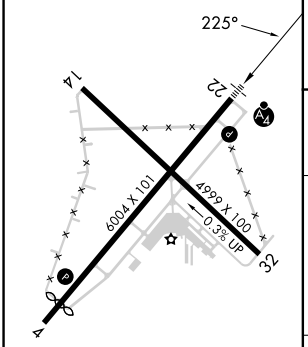

LIRL Rwy 14-32
HIRL Rwy 4-22 L

FAF to MAP 4 NM					
Knots	60	90	120	150	180
Min:Sec	4:00	2:40	2:00	1:36	1:20

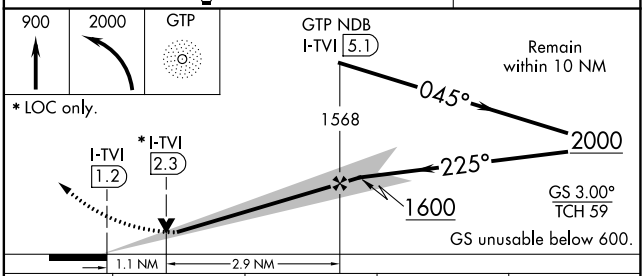

CATEGORY	A	B	C	D
S-ILS 22	600-⅞ 358 (400-⅞)			
S-LOC 22	640-¾ 398 (400-¾)		640-⅞ 398 (400-⅞)	
C CIRCLING	700-1 436 (500-1)	800-1 536 (600-1)	900-1¾ 636 (700-1¾)	1040-2½ 776 (800-2½)

SE-4, 16 MAY 2024 to 13 JUN 2024
SE-4, 16 MAY 2024 to 13 JUN 2024