APP CRS	Rwy ldg	10011
347°	TDZE	4410
	Apt Elev	4415

RNAV (GPS) X RWY 35L

RENO/TAHOE INTL (RNO)

RNP APCH - GPS.

Circling to Rwy 8 NA at night. Baro-VNAV NA. For inop ALS increase LNAV Cat A and B visibility to 1¼ SM. Inop table does not apply to LNAV Cats C and D.

MALSR

MISSED APPROACH: Climb to 11000 direct TAKLE and hold, continue climb-in-hold to 11000.
*Missed approach requires minimum climb of 250 feet per NM to 5600.

D-ATIS	NORCAL APP CON	RENO TOWER	GND CON	CLNC DEL	CPDLC
135.8 363.0	119.2 279.55 126.3 353.9	118.7 257.8	121.9 348.6	124.9 370.85	

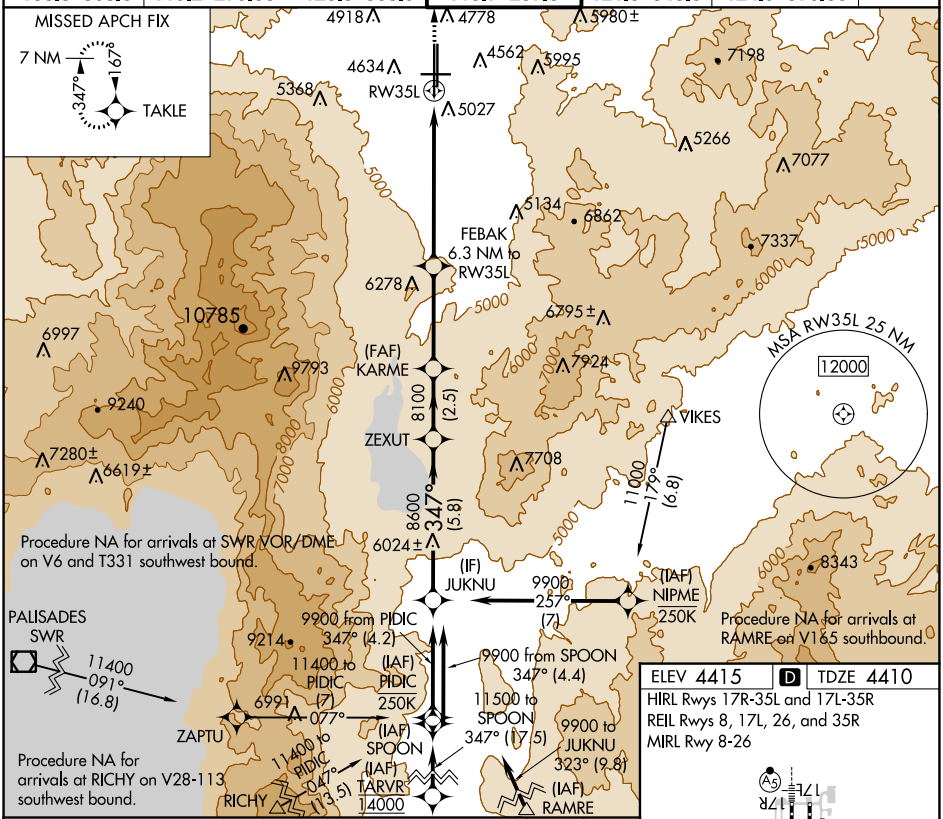

ELEV 4415	D	TDZE 4410

HIRL Rwys 17R-35L and 17L-35R
REIL Rwys 8, 17L, 26, and 35R
MIRL Rwy 8-26

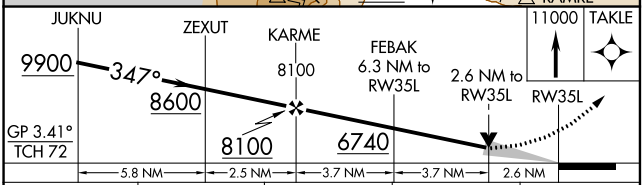

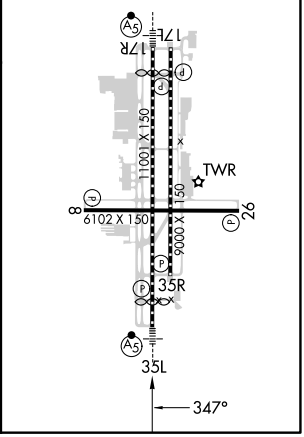

CATEGORY	A	B	C	D
LNAV/VNAV DA*	5480-4 1070 (1100-4)			
LNAV/VNAV DA	5521-4 1111 (1200-4)			
LNAV MDA*	5480-¾ 1070 (1100-¾)	5480-1 1070 (1100-1)	5480-2½ 1070 (1100-2½)	
LNAV MDA	5560-¾ 1150 (1200-¾)	5560-1 1150 (1200-1)	5560-3 1150 (1200-3)	
CIRCLING	5560-1¼ 1145 (1200-1¼)	5560-1½ 1145 (1200-1½)	6460-3 2045 (2100-3)	