WAAS CH 45625 W13A	APP CRS 131°	Rwy ldg 7800 TDZE 1279 Apt Elev 1296

RNAV (GPS) RWY 13
WILL ROGERS WORLD (OKC)

RNP APCH-GPS.

ASR

MISSED APPROACH: Climb to 1700 then climbing right turn to 3000 direct JESKE and hold.

D-ATIS	OKE CITY APP CON	ROGERS TOWER	GND CON	CLNC DEL
125.85	124.6 266.8	119.35 269.45	121.9 348.6	124.35

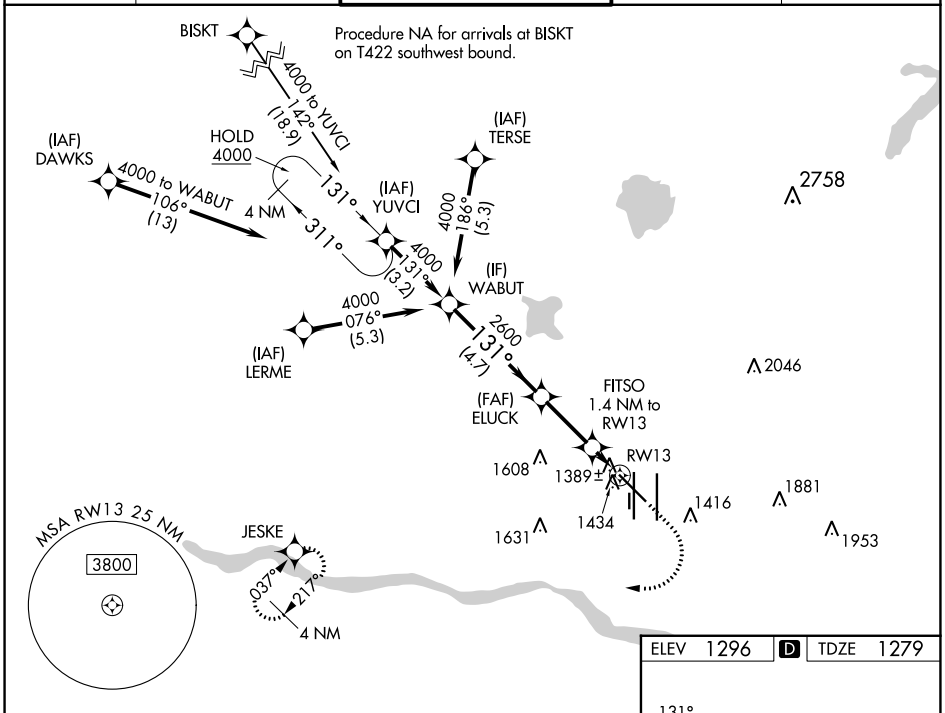

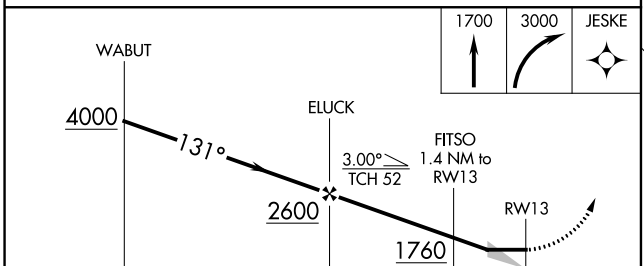

CATEGORY	A	B	C	D
LP MDA	1640-1 361 (400-1)			
LNAV MDA	1700-1 421 (500-1)		1700-1¼ 421 (500-1¼)	
C CIRCLING	1740-1 444 (500-1)	1760-1 464 (500-1)	1960-1¾ 664 (700-1¾)	2000-2¼ 704 (800-2¼)

ELEV 1296 D TDZE 1279

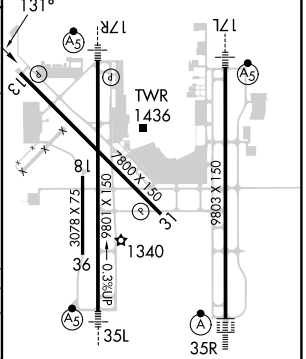

REIL Rwys 13 and 31
TDZ/CL Rwy 35R
MIRL Rwy 13-31
HIRL Rwys 17L-35R and 17R-35L

SC-1, 16 MAY 2024 to 13 JUN 2024

SC-1, 16 MAY 2024 to 13 JUN 2024