VORTAC OGD 115.7 Chan 104	APP CRS 101°	Rwy ldg N/A TDZE N/A Apt Elev 4473

VOR-A
OGDEN-HINCKLEY (OGD)

T Circling to Rwy 17 NA at night.
A Circling NA for Cat C/D east of Rwys 21 and 35.
Rwy 17 and 35 helicopter visibility reduction below 1 SM NA.
When local altimeter setting not received, use Hill AFB altimeter setting.

MISSED APPROACH: Climbing left turn to 13000 direct OGD VORTAC and on OGD VORTAC R-263 to MOINT INT/15.1 DME and hold, continue climb-in-hold to 13000.

ATIS	SALT LAKE CITY APP CON	OGDEN TOWER★	GND CON	UNICOM
125.55	121.1	118.7 (CTAF) L 253.5	121.7	122.95

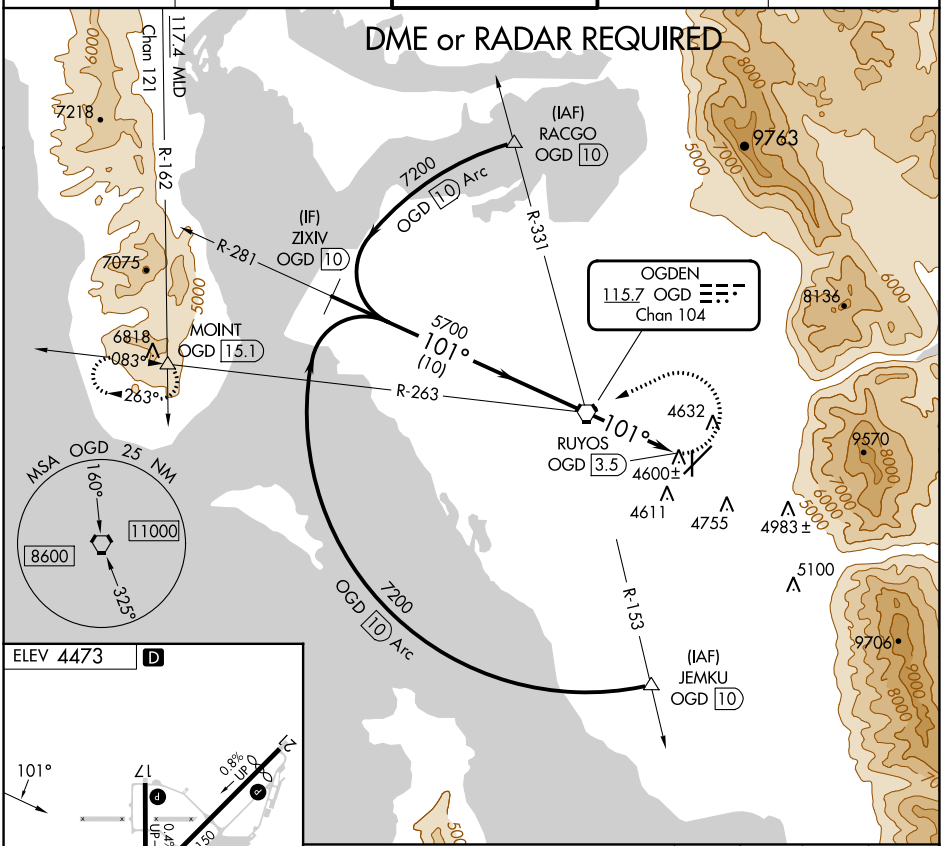

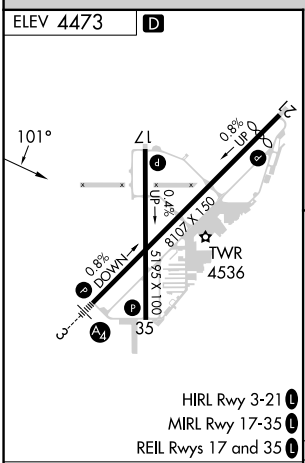

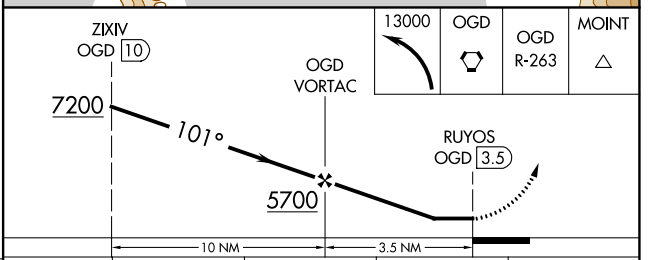

FAF to MAP 3.5 NM					
Knots	60	90	120	150	180
Min:Sec	3:30	2:20	1:45	1:24	1:10

CATEGORY	A	B	C	D
C CIRCLING	4980-1 507 (600-1)	5060-1 587 (600-1)	5100-1¾ 627 (700-1¾)	5100-2 627 (700-2)

SW-4, 18 APR 2024 to 16 MAY 2024

SW-4, 18 APR 2024 to 16 MAY 2024